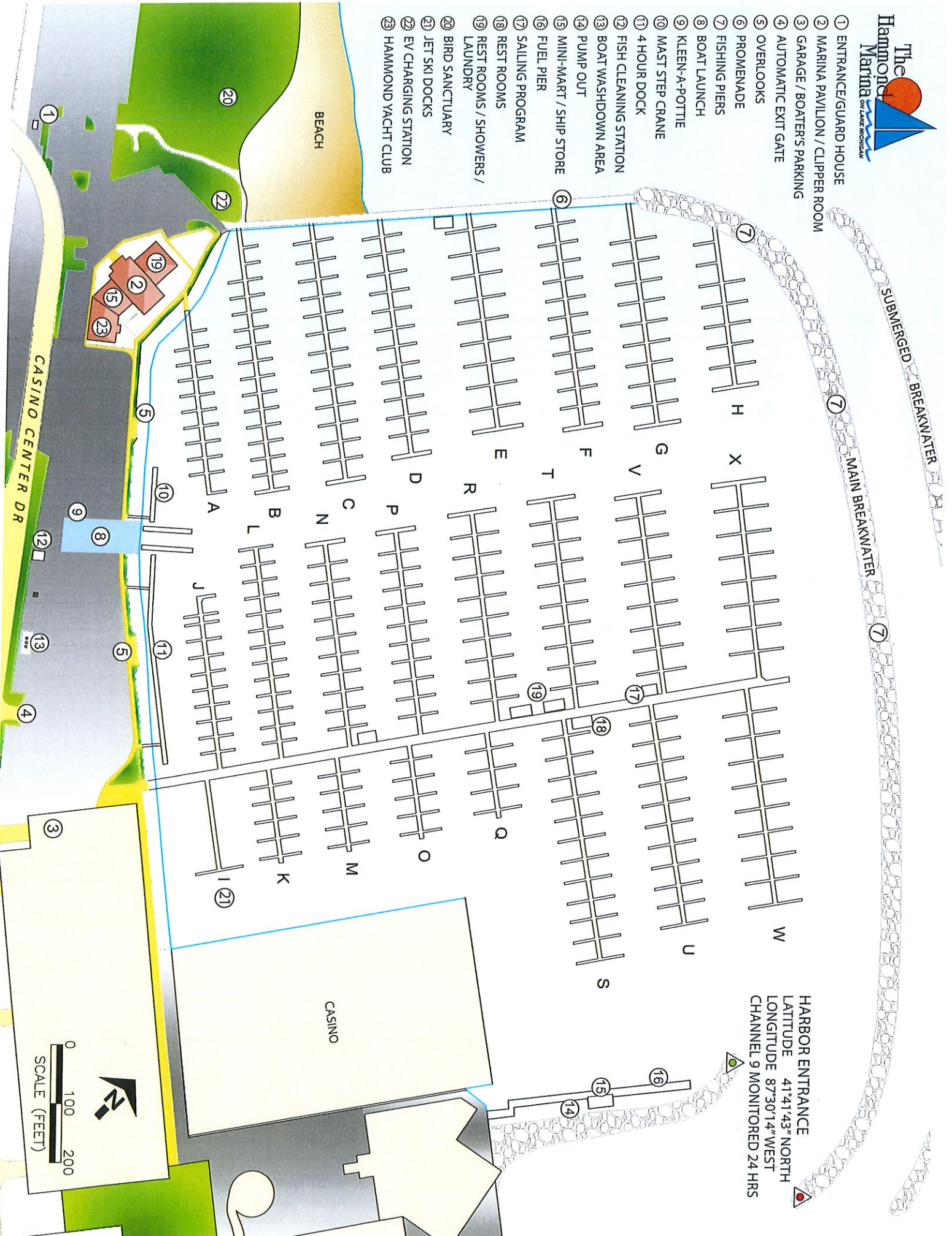
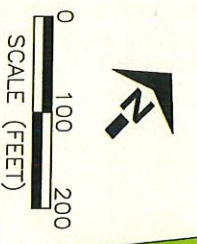
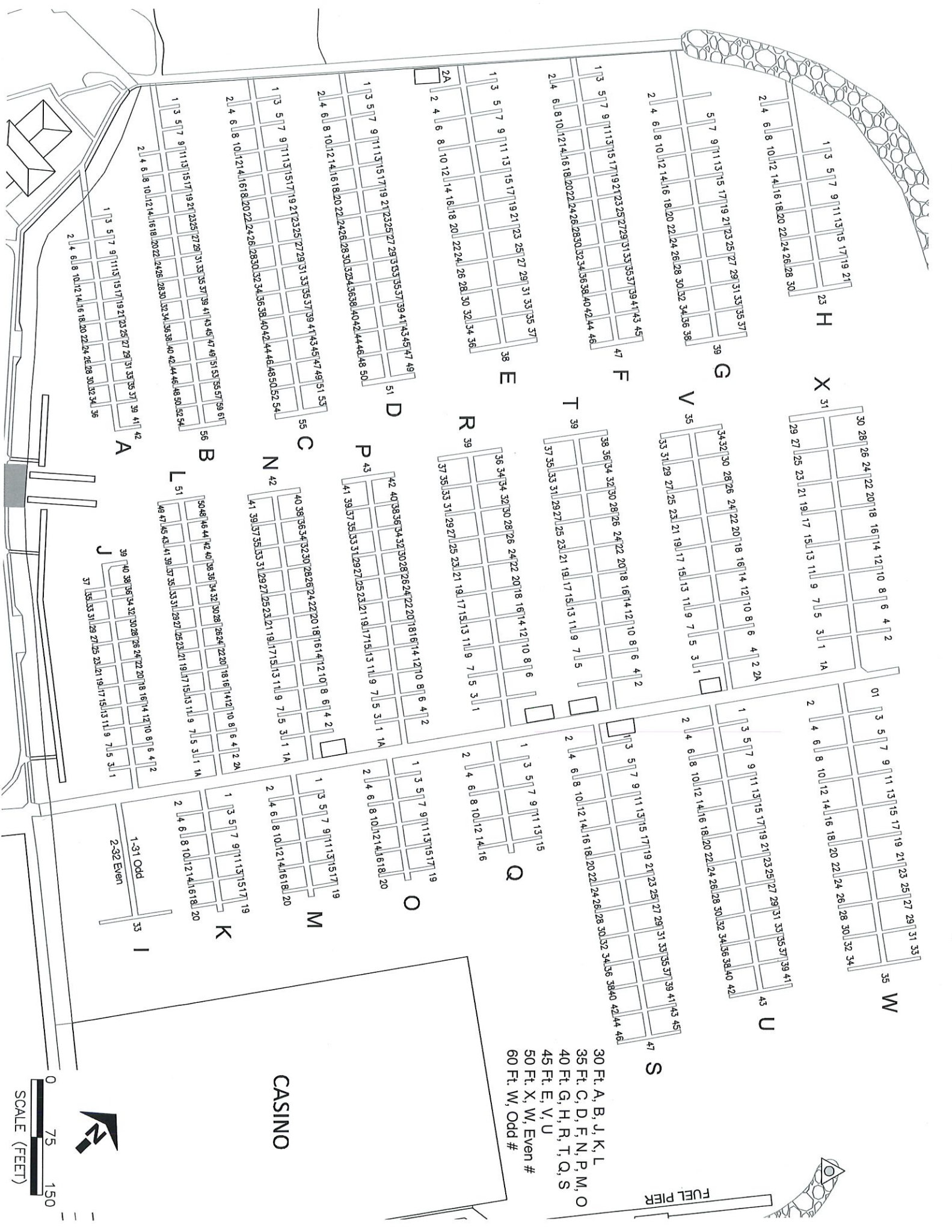


- ① ENTRANCE/GUARD HOUSE
- ② MARINA PAVILION / CLIPPER ROOM
- ③ GARAGE / BOATER'S PARKING
- ④ AUTOMATIC EXIT GATE
- ⑤ OVERLOOKS
- ⑥ PROMENADE
- ⑦ FISHING PIERS
- ⑧ BOAT LAUNCH
- ⑨ KLEEN-A-POTTIE
- ⑩ MAST STEP CRANE
- ⑪ 4 HOUR DOCK
- ⑫ FISH CLEANING STATION
- ⑬ BOAT WASHDOWN AREA
- ⑭ PUMP OUT
- ⑮ MINI-MART / SHIP STORE
- ⑯ FUEL PIER
- ⑰ SAILING PROGRAM
- ⑱ REST ROOMS
- ⑲ REST ROOMS / SHOWERS / LAUNDRY
- ⑳ BIRD SANCTUARY
- ㉑ JET SKI DOCKS
- ㉒ EV CHARGING STATION
- ㉓ HAMMOND YACHT CLUB



HARBOR ENTRANCE
 LATITUDE 41°41'43" NORTH
 LONGITUDE 87°30'14" WEST
 CHANNEL 9 MONITORED 24 HRS





30 Ft. A, B, J, K, L
 35 Ft. C, D, F, N, P, M, O
 40 Ft. G, H, R, T, Q, S
 45 Ft. E, V, U
 50 Ft. X, W, Even #
 60 Ft. W, Odd #

CASINO

FUEL PIER

